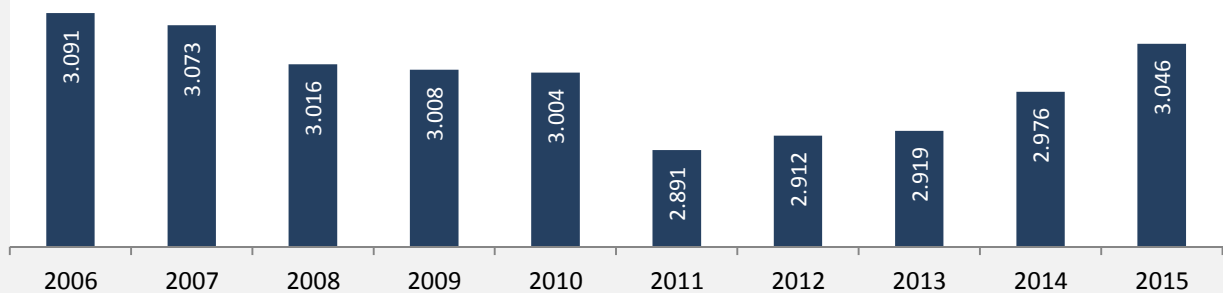


# Waldenburg - Bevölkerung

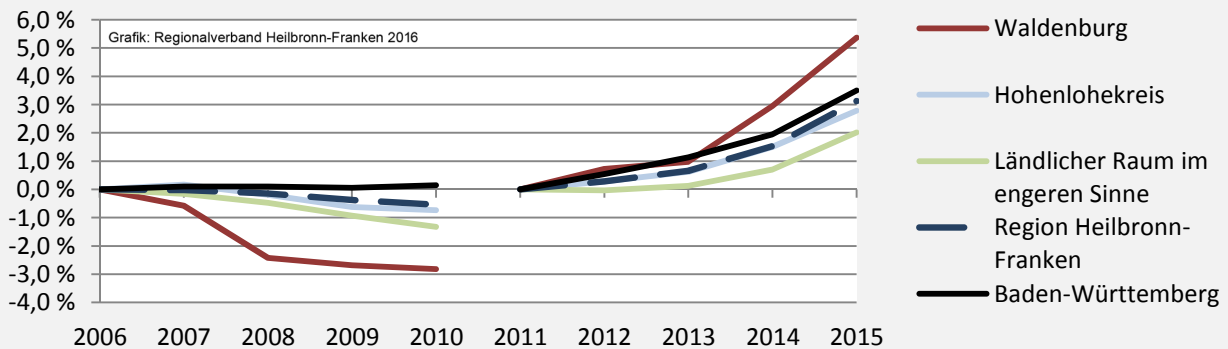
## Bevölkerungsstand in Waldenburg (2006 bis 2015)

Grafik: Regionalverband Heilbronn-Franken 2016

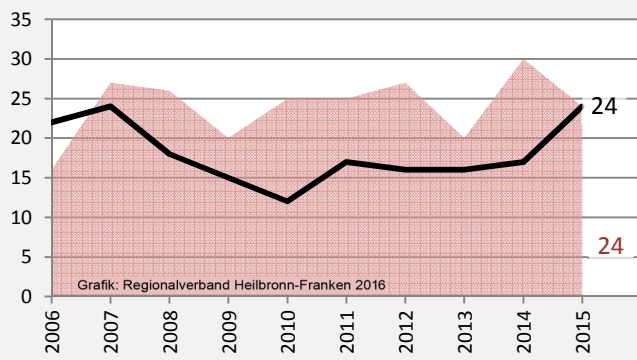


## Bevölkerungsentwicklung in Waldenburg (seit 2006)

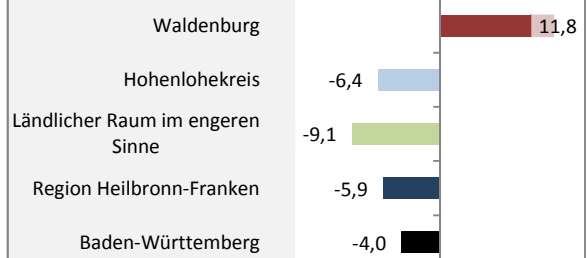
Grafik: Regionalverband Heilbronn-Franken 2016



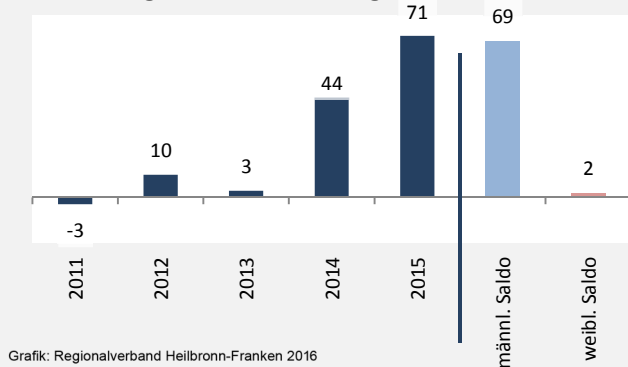
Geburten und Sterbefälle in Waldenburg



## 5-Jahres-Wertung (2011 - 2015): natürliche Bevölkerungsentwicklung pro 1.000 Einwohner



## Wanderungssaldi Waldenburg



Grafik: Regionalverband Heilbronn-Franken 2016

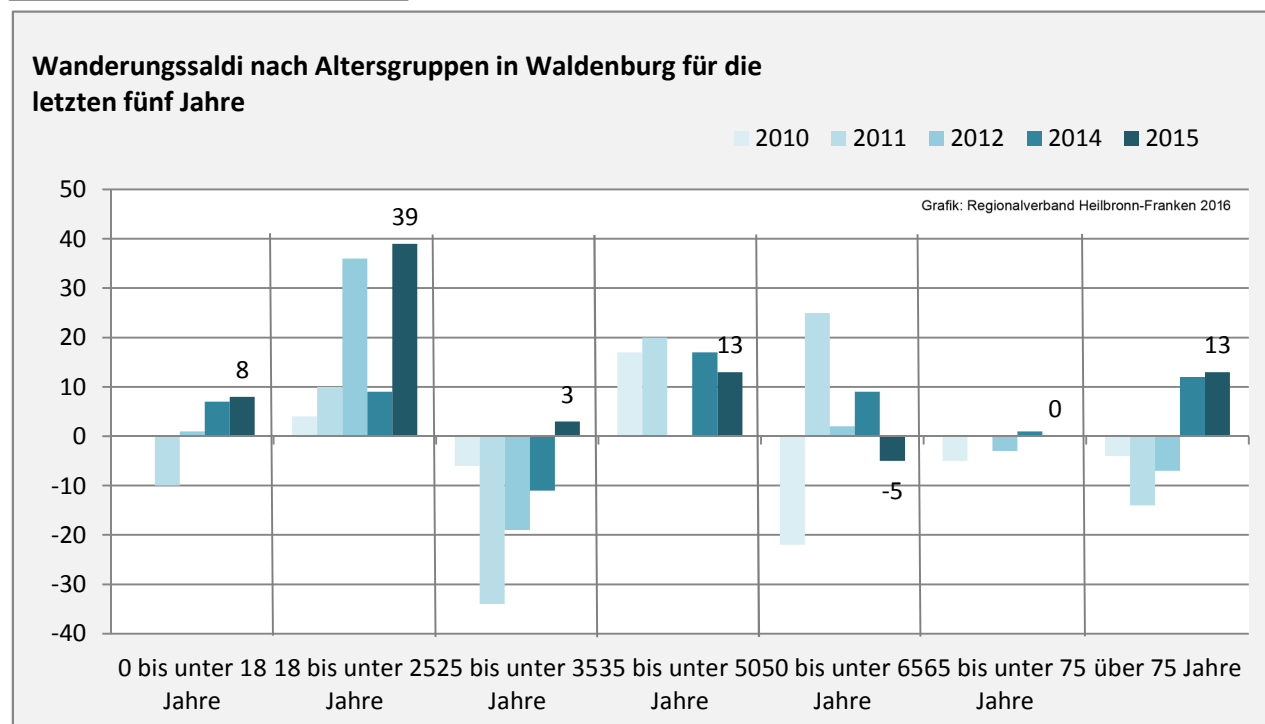
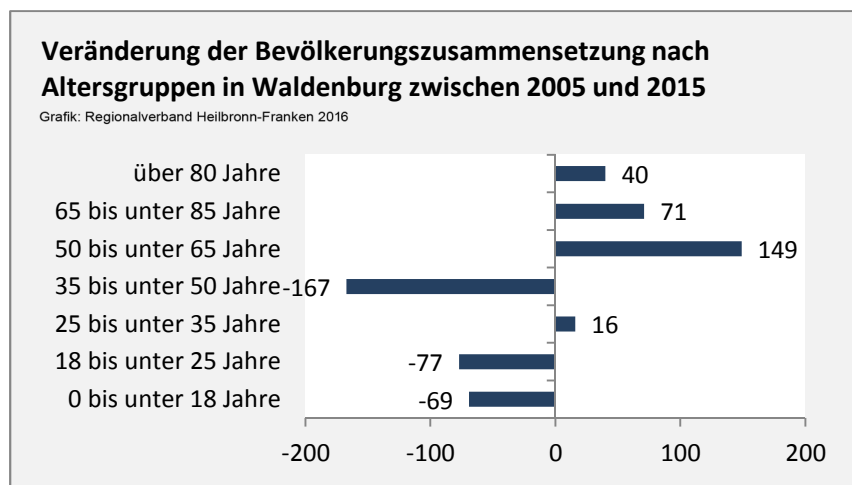
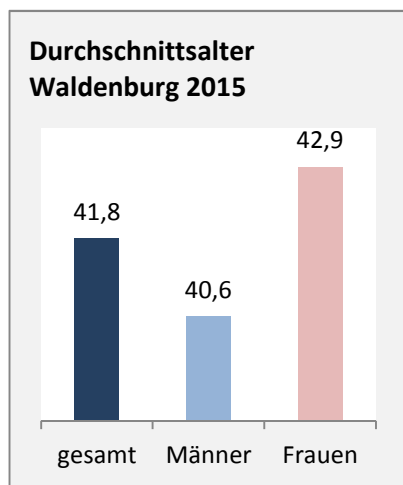
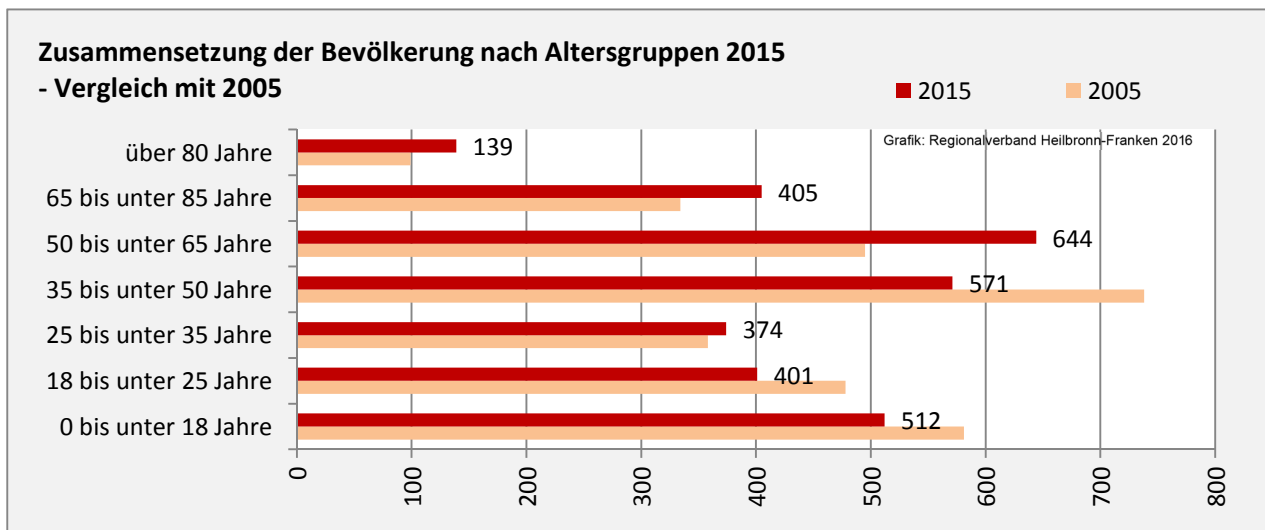
## 5-Jahres-Wertung (2011 - 2015): Wanderungsgewinne bzw. -verluste pro 1.000 Einwohner



Datengrundlage: Landesamt für Statistik Baden-Württemberg

Abbildungen und Berechnungen: Regionalverband Heilbronn-Franken

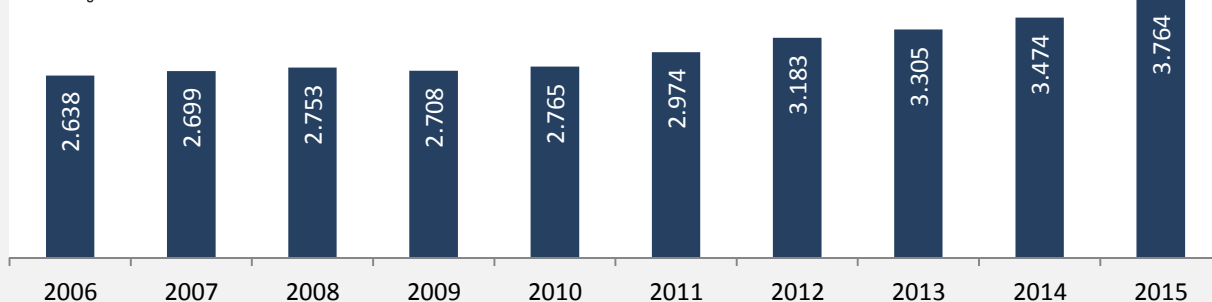
# Waldenburg - Bevölkerung



# Waldenburg - Beschäftigung

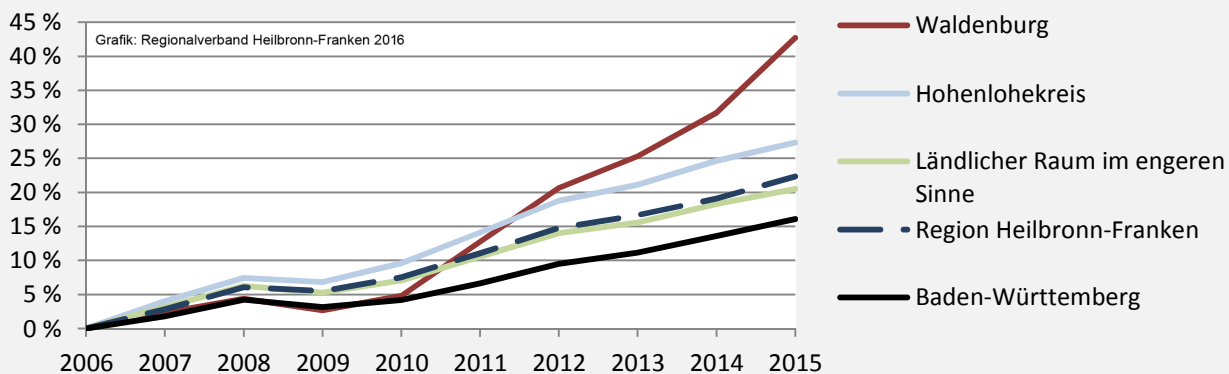
## sozialvers. Beschäftigung (SvB) in Waldenburg (2006 bis 2015)

Grafik: Regionalverband Heilbronn-Franken 2016

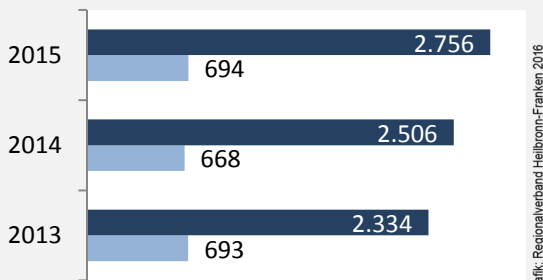


## prozentuale Entwicklung der SvB in Waldenburg (seit 2006)

Grafik: Regionalverband Heilbronn-Franken 2016

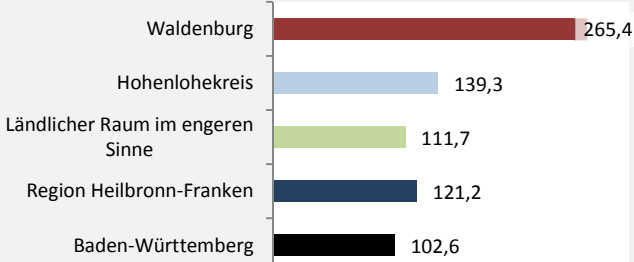


■ produzierendes Gewerbe ■ Dienstleistungen

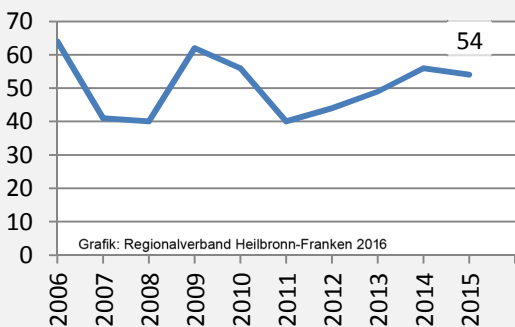


## 5-Jahres-Wertung (2010 bis 2015):

Beschäftigungsgewinne / -verluste pro 1.000 Beschäftigte



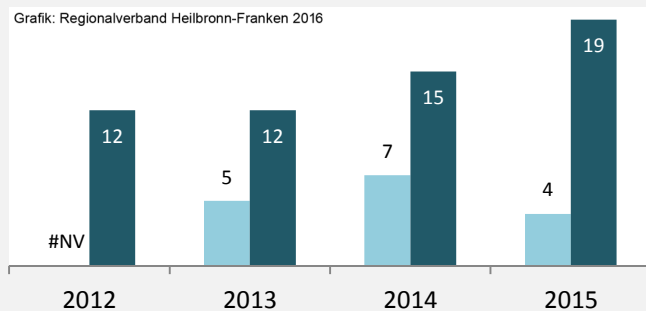
## Arbeitslosigkeit in Waldenburg



## Arbeitslosigkeit in Waldenburg

■ unter 25 Jahren ■ über 55 Jahre

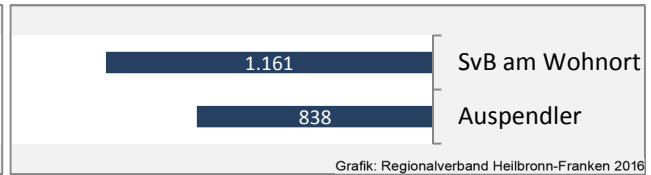
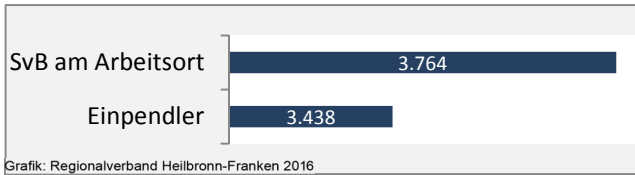
Grafik: Regionalverband Heilbronn-Franken 2016



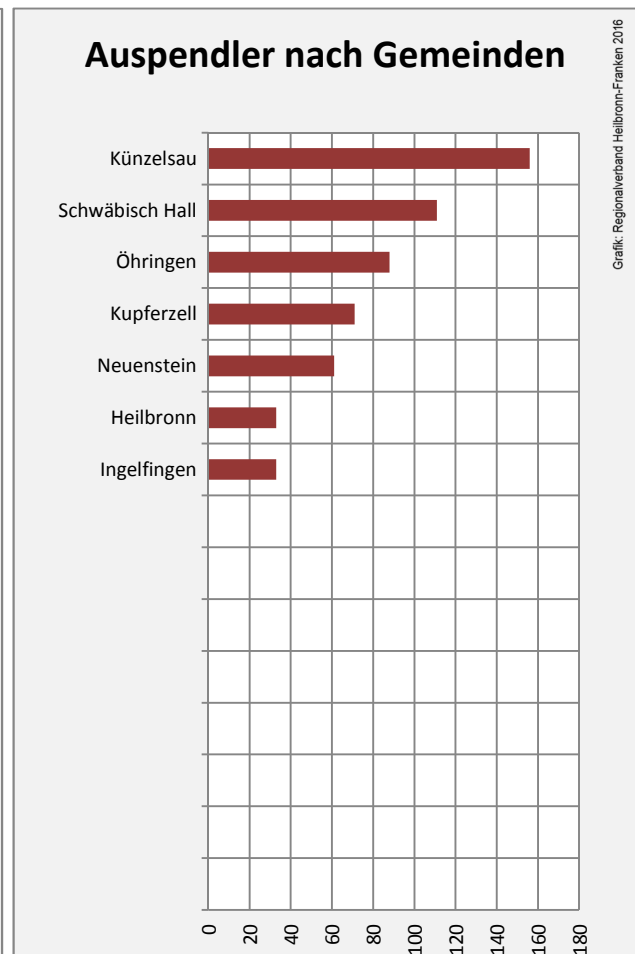
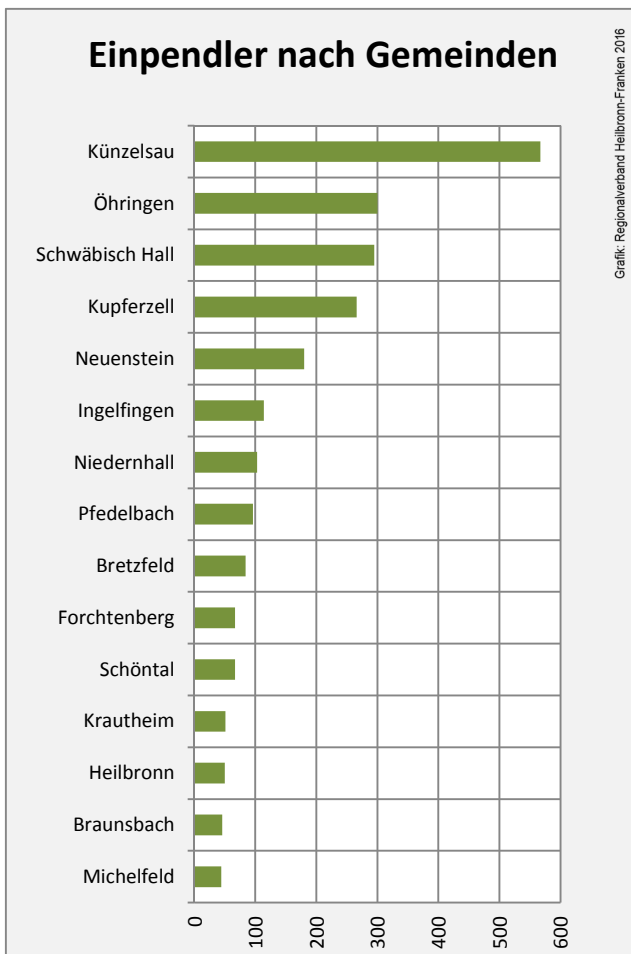
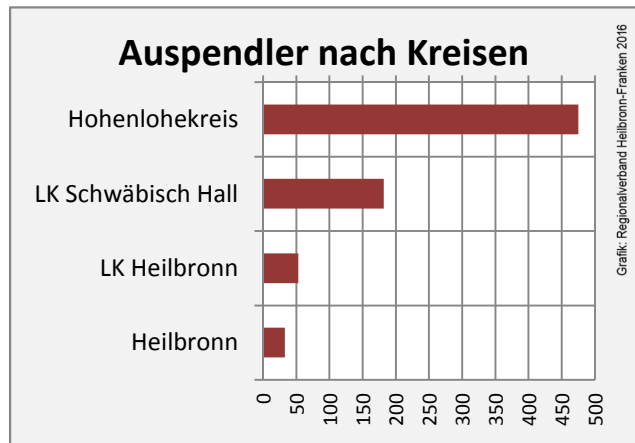
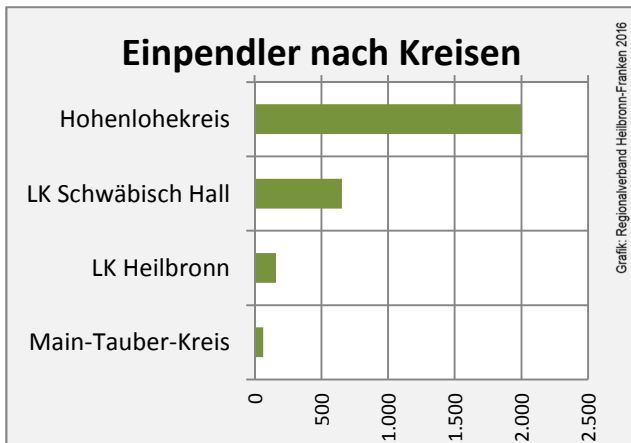
Datengrundlage: Statistik der Bundesagentur für Arbeit

Abbildungen und Berechnungen: Regionalverband Heilbronn-Franken

# Waldenburg - Pendlerverflechtungen 2015



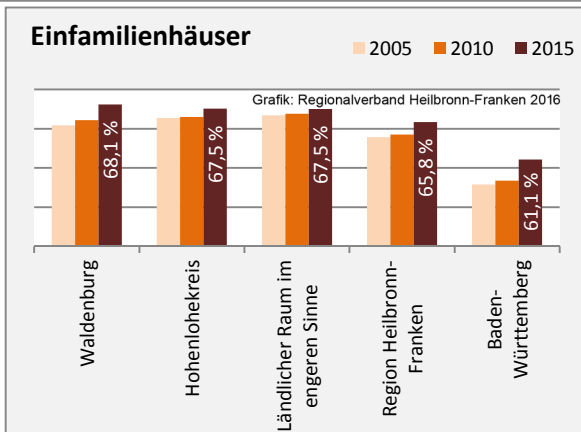
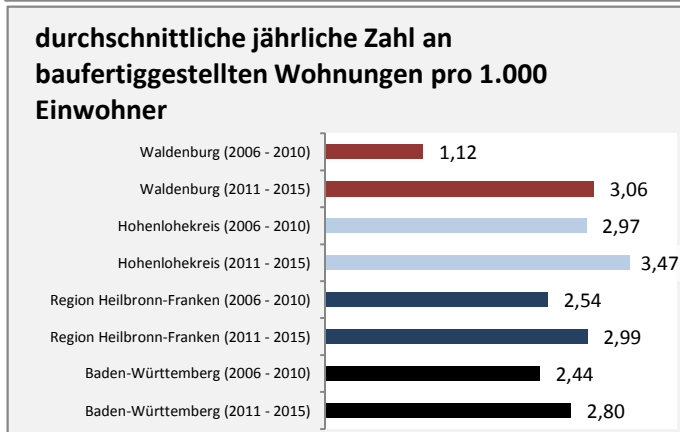
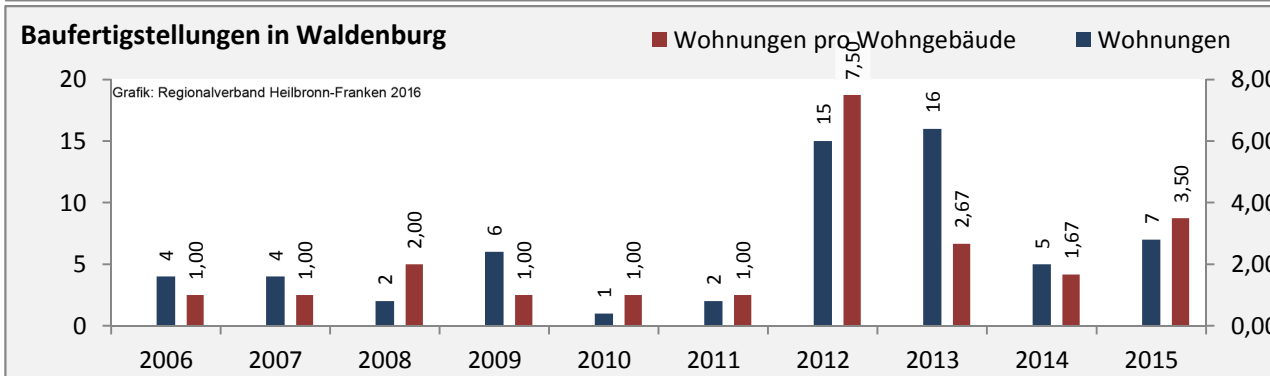
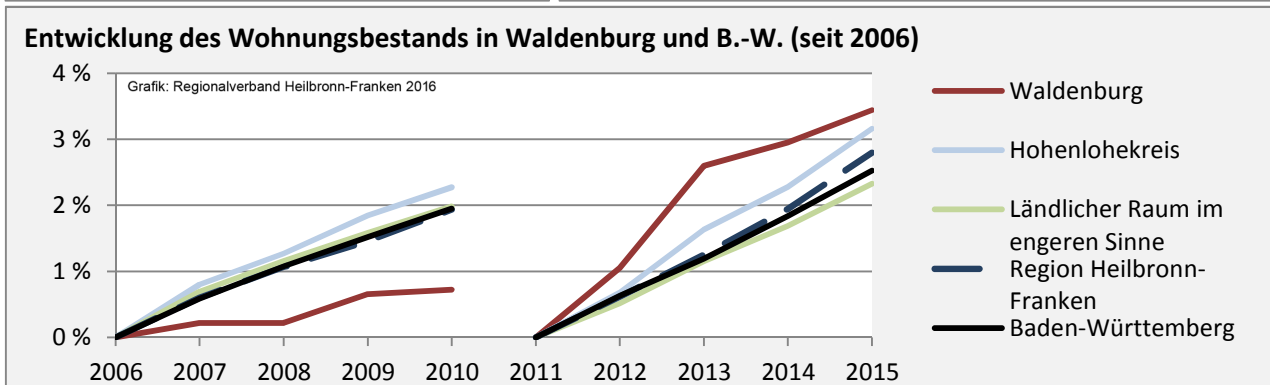
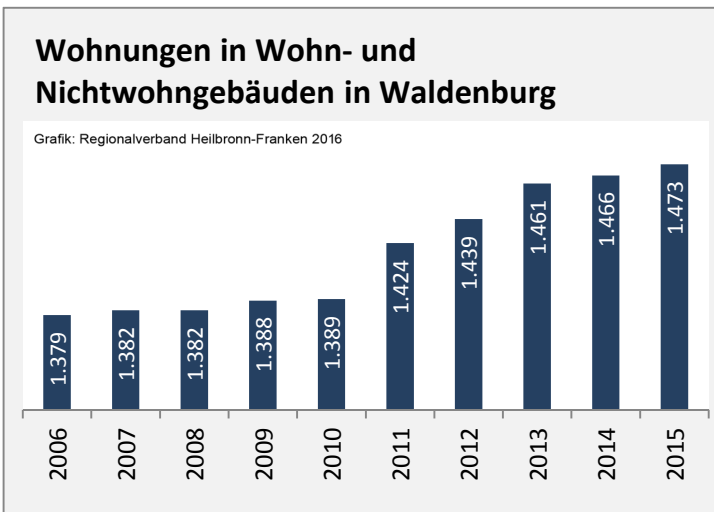
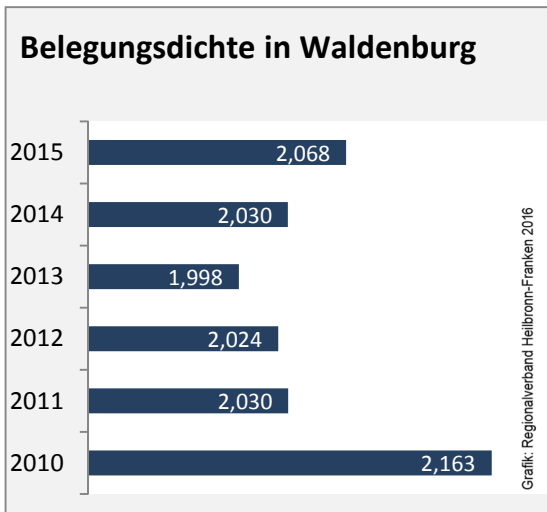
**Pendlersaldo: 2600**



Datengrundlage: Statistik der Bundesagentur für Arbeit

Abbildungen: Regionalverband Heilbronn-Franken (keine Berücksichtigung von Werten unter 30)

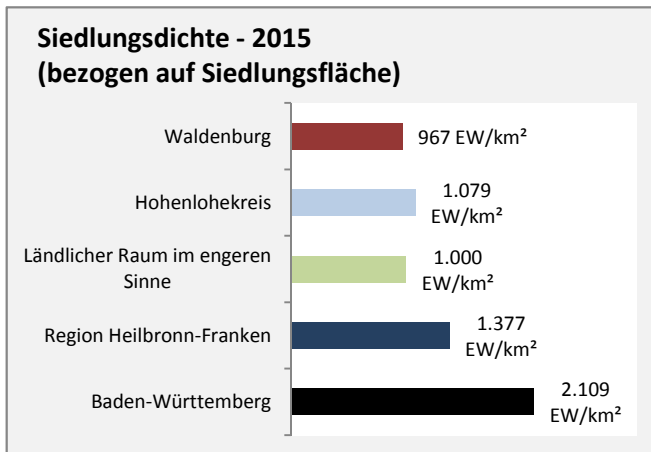
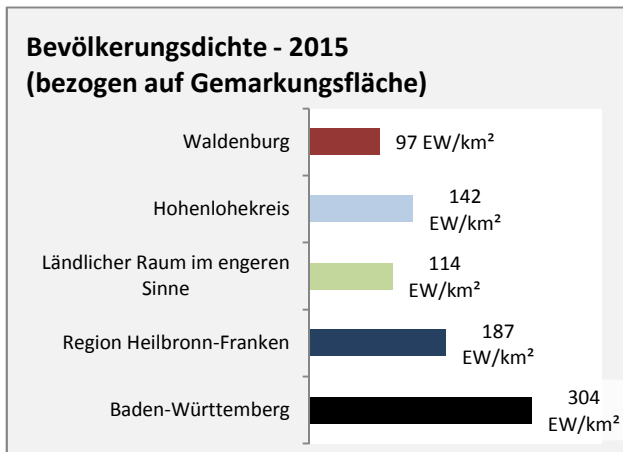
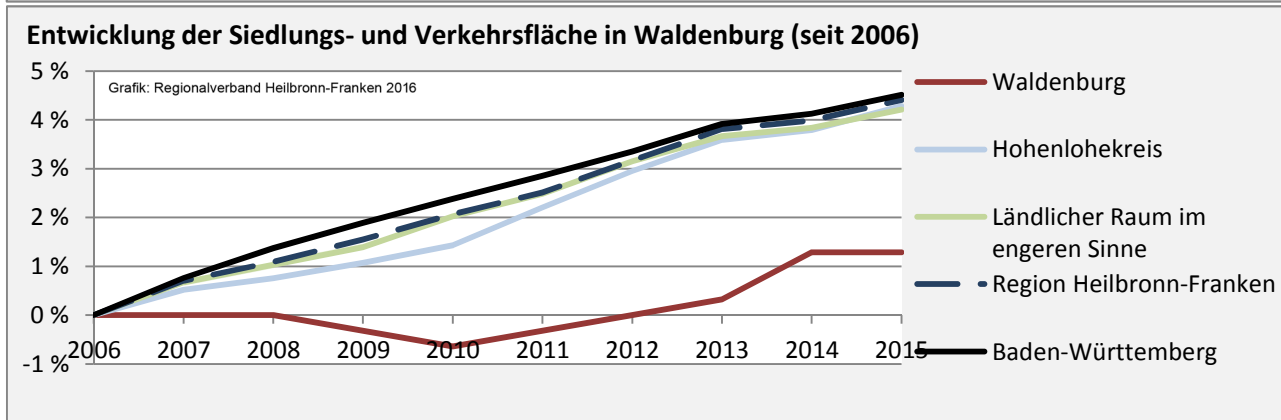
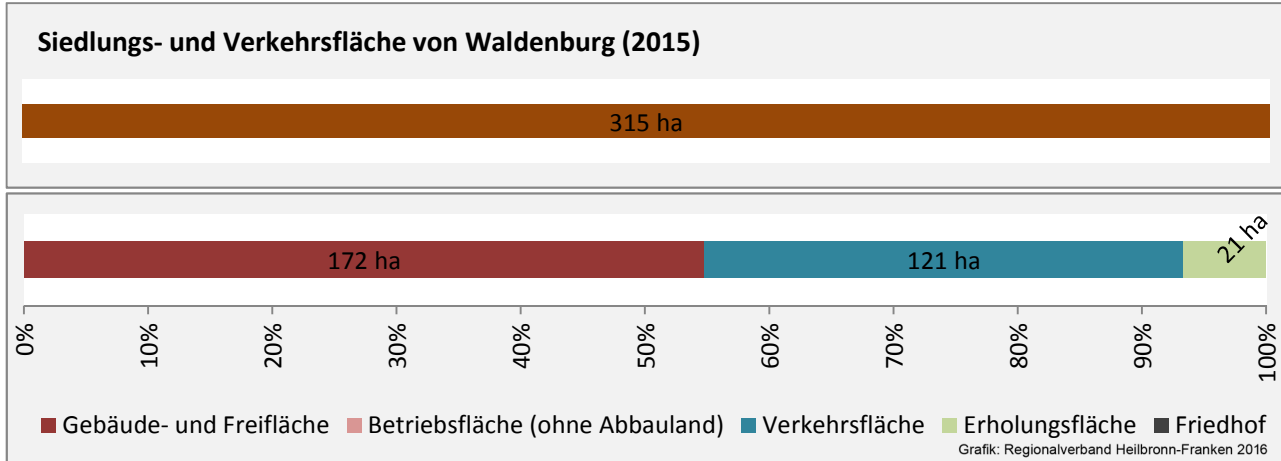
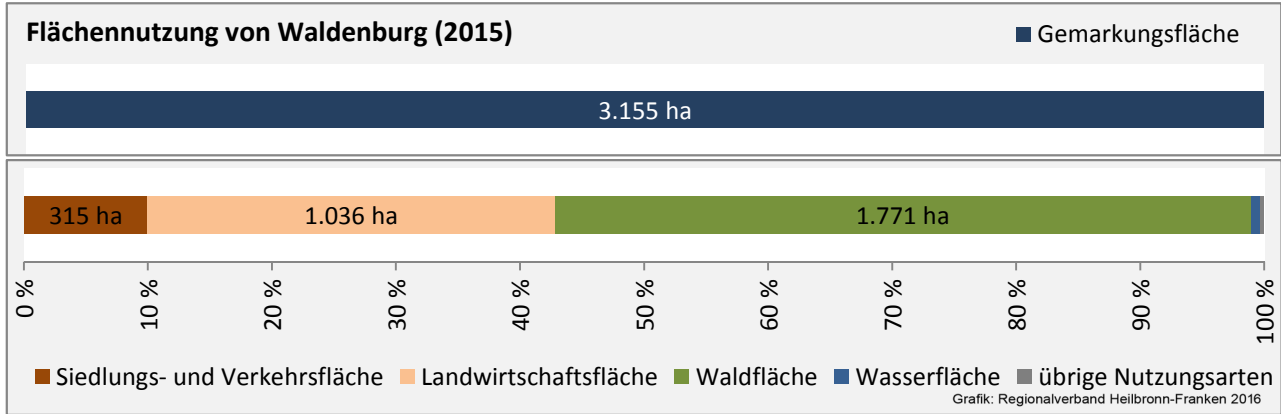
# Waldenburg - Wohnungsbestand und -entwicklung



Datengrundlage: Statistisches Landesamt Baden-Württemberg (ab 2011: Zensus 2011)

Abbildungen und Berechnungen: Regionalverband Heilbronn-Franken

# Waldenburg - Flächenentwicklung



Datengrundlage: Landesamt für Statistik Baden-Württemberg

Abbildungen und Berechnungen: Regionalverband Heilbronn-Franken